








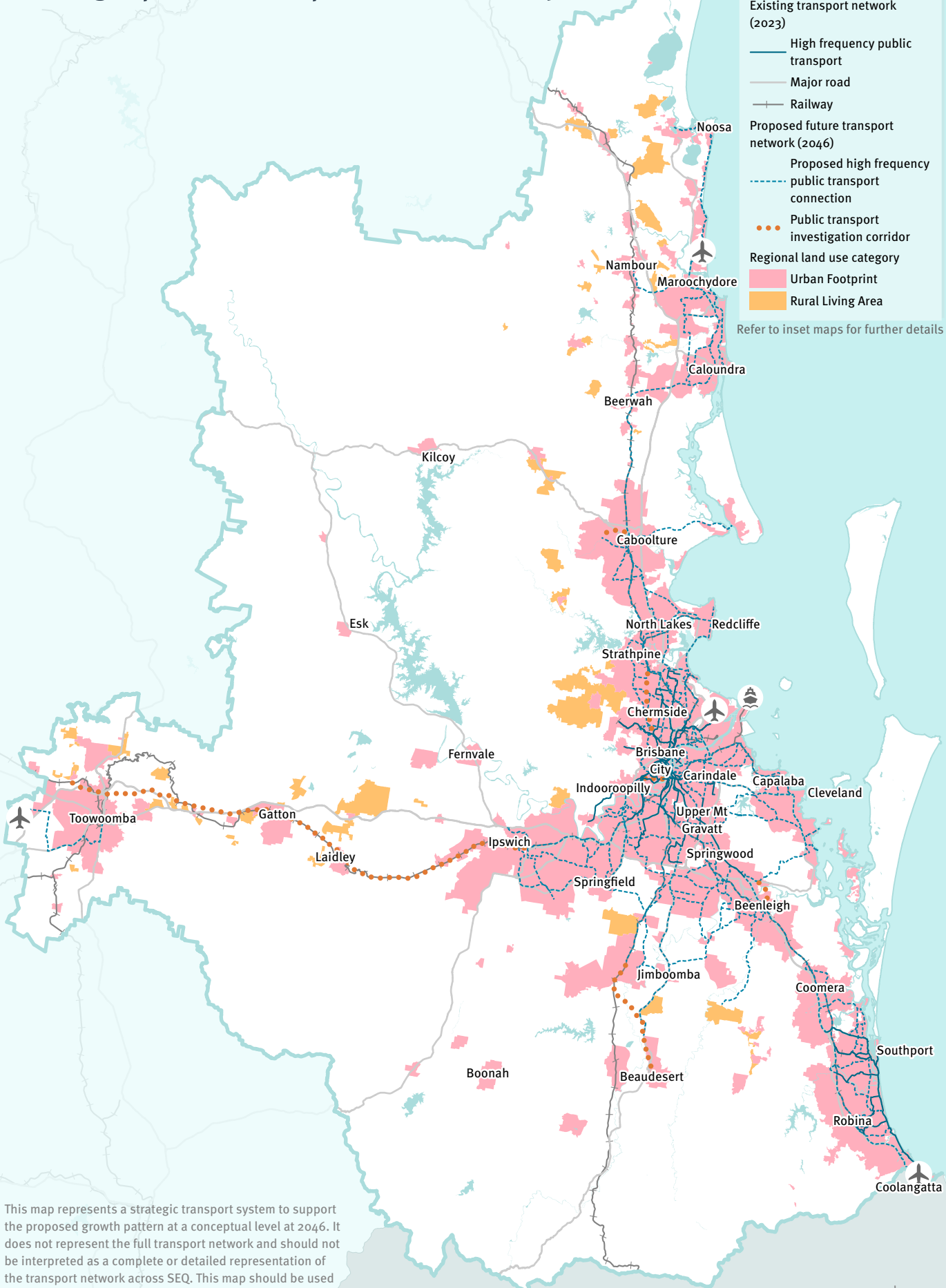


Map 10 (ShapingSEQ 2023) Strategic public transport network 2046

-  Major airport
-  Port of Brisbane
- Existing transport network (2023)
 -  High frequency public transport
 -  Major road
 -  Railway
- Proposed future transport network (2046)
 -  Proposed high frequency public transport connection
 -  Public transport investigation corridor
- Regional land use category
 -  Urban Footprint
 -  Rural Living Area

Refer to inset maps for further details



This map represents a strategic transport system to support the proposed growth pattern at a conceptual level at 2046. It does not represent the full transport network and should not be interpreted as a complete or detailed representation of the transport network across SEQ. This map should be used in conjunction with the copyright information and mapping disclaimer on the inside cover of this publication.

NEW SOUTH WALES

